






Zoning Map

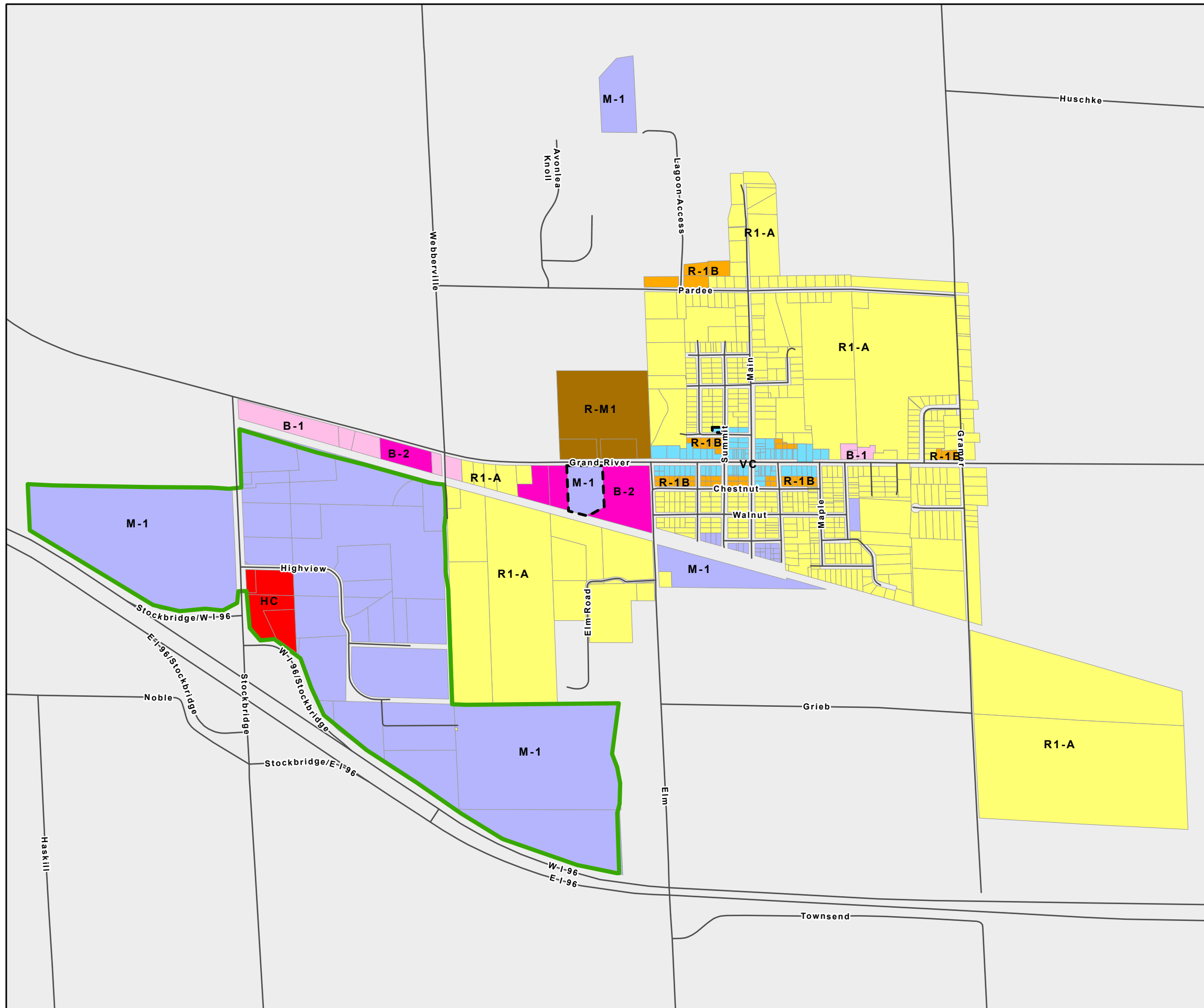
Village of Webberville, Ingham County, MI

Amended November 10, 2020

LEGEND

 Subject to Conditional Rezoning Agreement
Zoning

-  R-1A Low Density Residential
-  R-1B Medium Density
-  R-M1 Multiple-Family Residential
-  B-1 Local Business
-  B-2 General Business
-  HC Highway Commercial
-  M-1 Limited Industrial
-  VC Village Core Mixed Use
-  Marijuana Business Boundary



Basemap Source: Michigan Center for Geographic Information, Version 17a.
Data Source: Village of Webberville 2020. McKenna 2020.